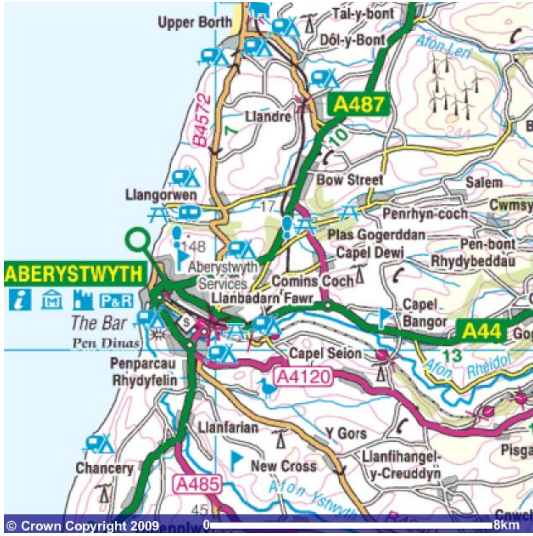


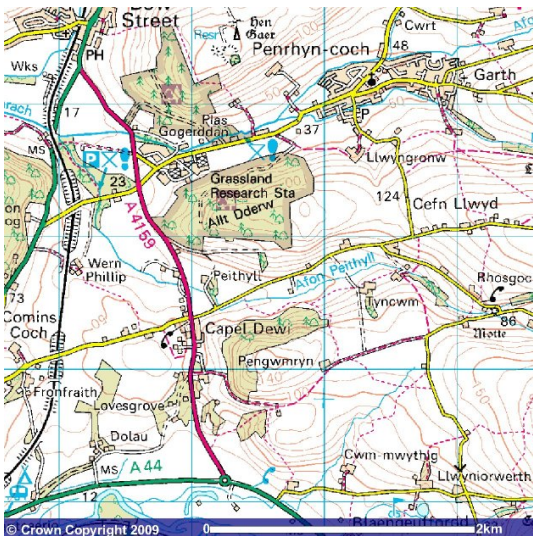


How To Find The NERC MST Radar Site



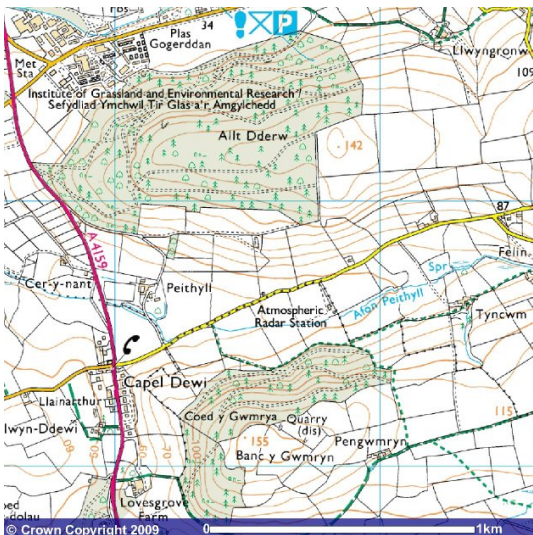
Maps reproduced from Ordnance Survey map data by permission of Ordnance Survey, © Crown copyright.

The NERC MST Radar Facility is located at:
 Radar House
 Capel Dewi
 Aberystwyth Telephone: 01970 880 815
 Ceredigion
 SY23 3HU
 Wales



Note that mobile telephone reception is generally poor in this area.

The village of **Capel Dewi** (which is nothing more than a small collection of houses) is located approximately 6 km to the East of Aberystwyth. It is best approached from the **A4159**, i.e. the red road which links the green A44 to the green A487.



The radar site (which is labelled as "*Atmospheric Radar Station*" on recent maps) is situated almost 1 km along the road leading **eastward** from the Capel Dewi cross-roads. The road is sign-posted to **Cefyn Llwyd** and **Banc-y-Darren**. The entrance is on the right hand side and appears quite suddenly.

Please drive carefully. This road is mostly single-track (although there are passing places every hundred metres or so), it is very twisty, and it is enclosed by high hedgerows. In some places it is not possible to see more than a few metres along the road in front of you. Cars travelling in the opposite direction can appear unexpectedly.

See pictures overleaf for landmarks in the vicinity of the Capel Dewi cross-roads.



The **Capel Dewi cross-roads**, approaching **from the South**.

Turn right here.



The **Capel Dewi cross-roads**, approaching **from the North**.

Turn left here.



The **eastward road** from the **Capel Dewi cross-roads**. You will pass, on your left, an Aberystwyth University sign for "**Peithyll**" within 100 metres.

Continue along this road for almost 1 kilometre.



The site entrance is on the right.

There is no advance warning of this turning. If you have reached the distinctive-shaped tree seen in the centre of this picture then you have gone too far.